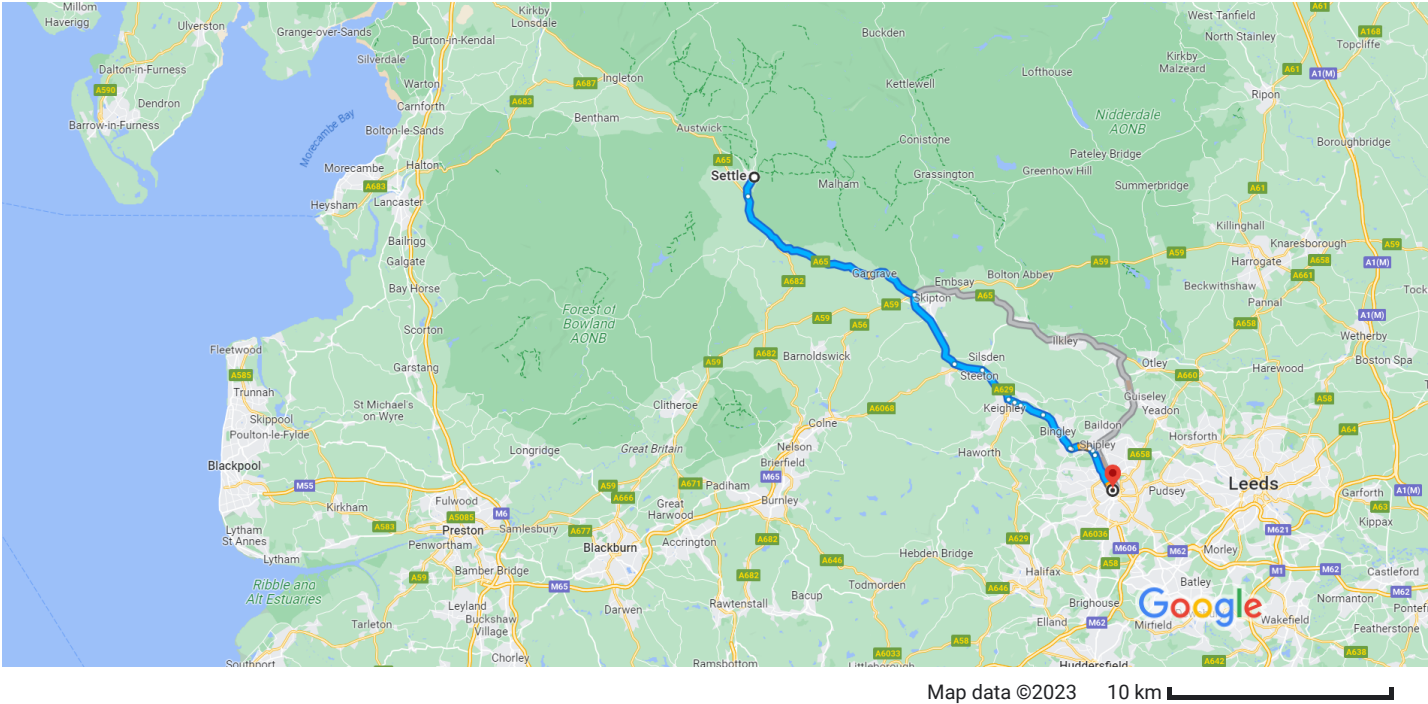


Google Maps

Settle to Guardian House, 22 Manor Row,  
Bradford BD1 4QU

Drive 32.8 miles, 1 hr 6 min



Settle

- ↑

1. Head south on Duke St/B6480 towards Chapel St

i

Continue to follow B6480

3 min (1.3 mi)

Follow A65 and A629 to Manningham Ln/A650 in Bradford

- 56 min (31.4 mi)
- ↻

2. At the roundabout, take the 1st exit onto A65

13.0 mi
- ↻

3. At Gargrave Road Roundabout, take the 3rd exit onto A629

5.1 mi
- ↻

4. At the roundabout, take the 2nd exit and stay on A629

1.7 mi
- ↻

5. At the roundabout, take the 2nd exit and stay on A629

2.5 mi
- ↻

6. At the roundabout, take the 1st exit onto Hard Ings Rd/A650


0.4 mi
- ↻

7. At the roundabout, take the 3rd exit onto Airevalley Rd/A650


0.4 mi
- ↻

8. At the roundabout, take the 3rd exit and stay on Airevalley Rd/A650


1.5 mi

- 

9. At the roundabout, take the 2nd exit onto Airevalley Rd/Sir Fred Hoyle Wy/A650


 Continue to follow Sir Fred Hoyle Wy/A650

2.7 mi




10. At the roundabout, take the 1st exit onto Bradford Rd/A650


0.1 mi



11. Continue straight to stay on Bradford Rd/A650


 Continue to follow A650

1.2 mi




12. Continue straight onto Bradford Rd/A650

0.2 mi



13. Continue straight to stay on Bradford Rd/A650


0.3 mi



14. Continue straight to stay on Bradford Rd/A650


2.3 mi

Drive to Manor Row




15. Continue straight onto Manningham Ln/A650

44 sec (0.1 mi)



16. Continue straight onto Manor Row

 Destination will be on the left

82 ft

0.1 mi

Guardian House  
22 Manor Row, Bradford BD1 4QU

https://www.google.com/maps/dir/Settle/Guardian+House,+Manor+Row,+Bradford/@53.9327432,-2.3349954,10z/am=t/data=!3m1!4b1!4m14!4m...

2/2